

PSC



UNIONE COMUNI
DISTRETTO CERAMICO

2017 ► DISPOSITIVO PIANO STRUTTURALE COMUNALE

redatto in forma associata dai comuni di
Montefiorino, Palagano e Prignano sulla Secchia

MONTEFIORINO



DI

NORME GENERALI, ALLEGATO A

le costruzioni di interesse storico-architettonico, di pregio
storico-culturale e testimoniale o soggette a ripristino

SCHEDE DESCRITTIVE



Progettisti del piano

Ezio Righi

Claudio Fornaciari

Collaboratori

Emiliano Righi

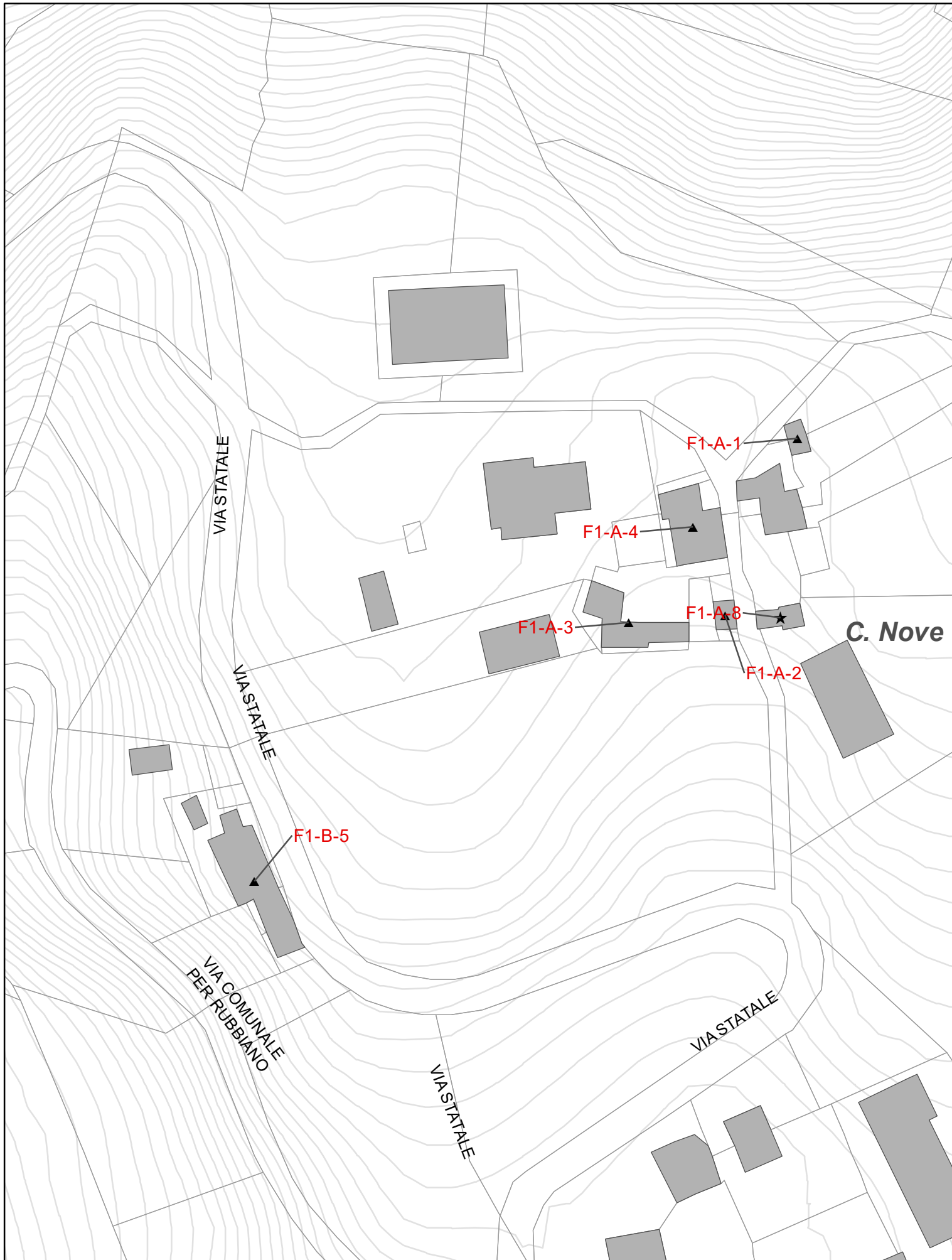
Simona Rotteglia

Simone Ruini

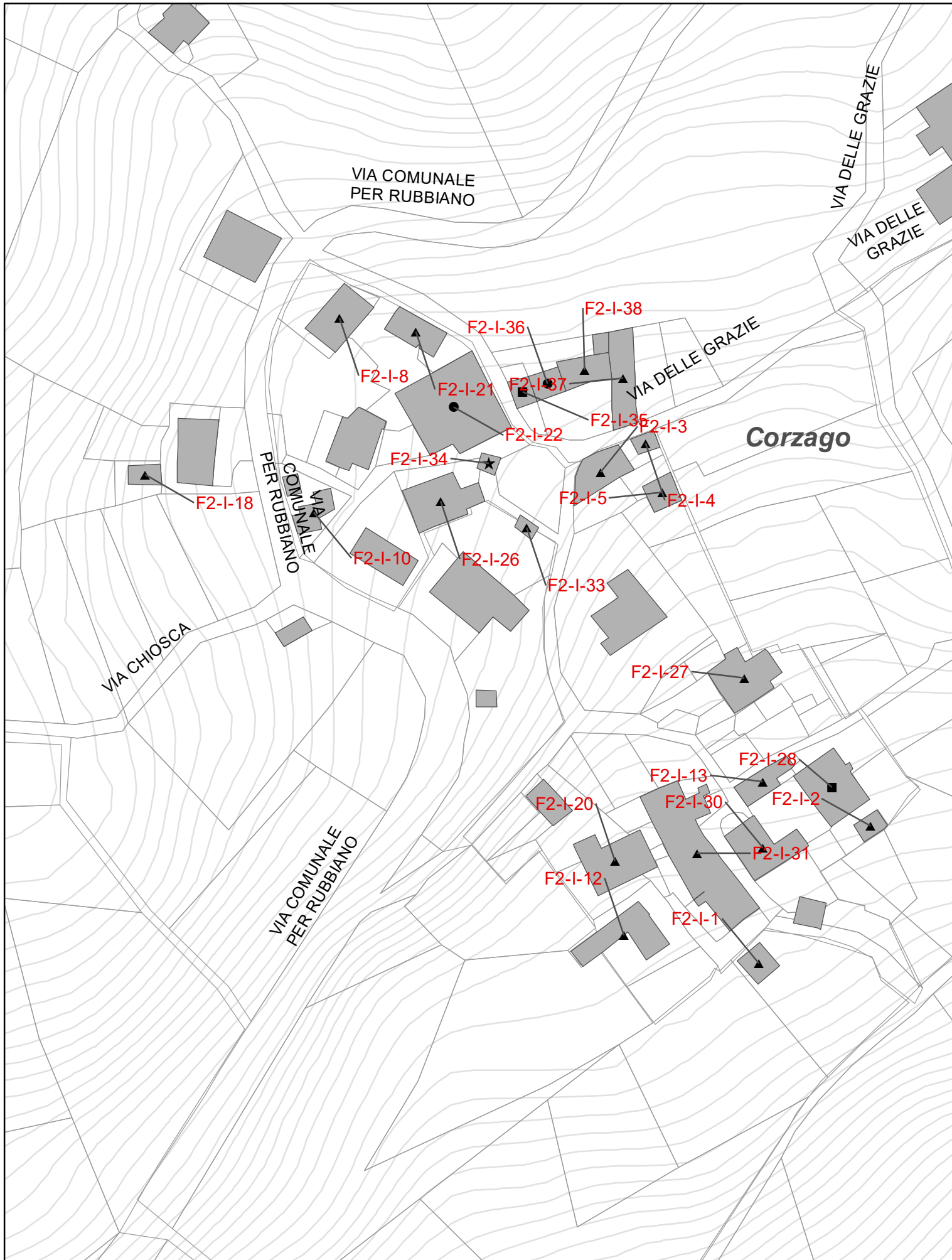
Anna Trazzi

settembre 2017

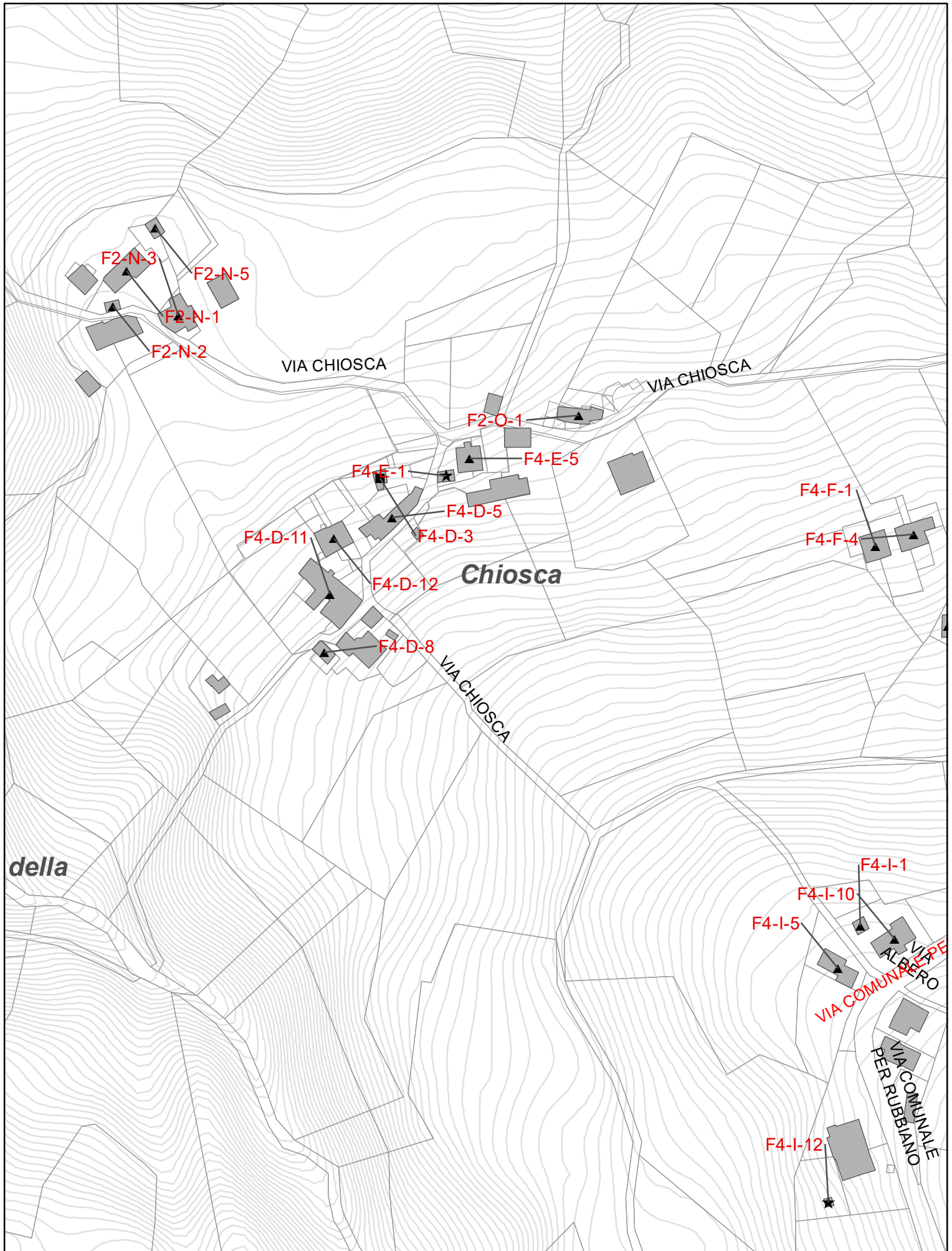
Il sindaco	Maurizio Paladini
Il responsabile del procedimento	Maurizio Paladini
I progettisti	Ezio Righi, Claudio Fornaciari
I collaboratori alla progettazione	Emiliano Righi, Simona Rotteglia, Simone Ruini, Anna Trazzi
Il consulente nelle materie sociali ed economiche	Giuseppe Sandro Dima
I consulenti per il sistema ambientale, la geologia e l'idrogeologia	Giorgio Gasparini di Arkigeo Daniele Piacentini
Il consulente in materia di acustica	Carlo Odorici con la collaborazione di Michela Malagoli
Il consulente in materia di archeologia	Alberto Monti
Il consulente in materia di microzonazione sismica e sostenibilità geologica del piano	Valeriano Franchi con la collaborazione di Alessandro Ghinoi
I consulenti in materia informatica	Lasitek di Simone Sava Labriola Roberta Coriani
hanno svolto la rilevazione del patrimonio edilizio	Edoardo Paladini, Cesare Cappelletti
Il referente dell'ufficio tecnico comunale	Pierluigi Croci



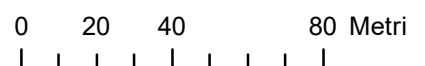
C. Nove

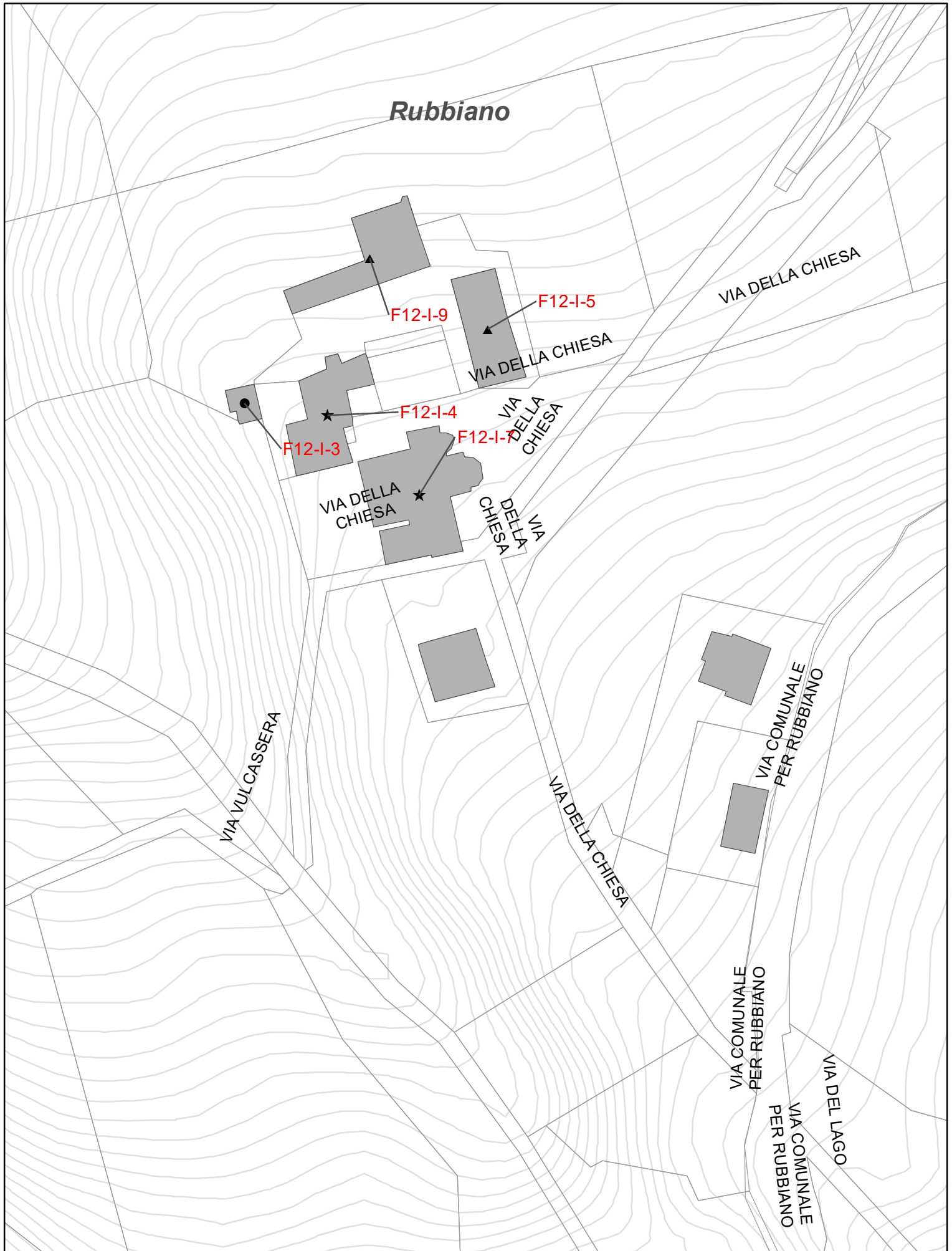


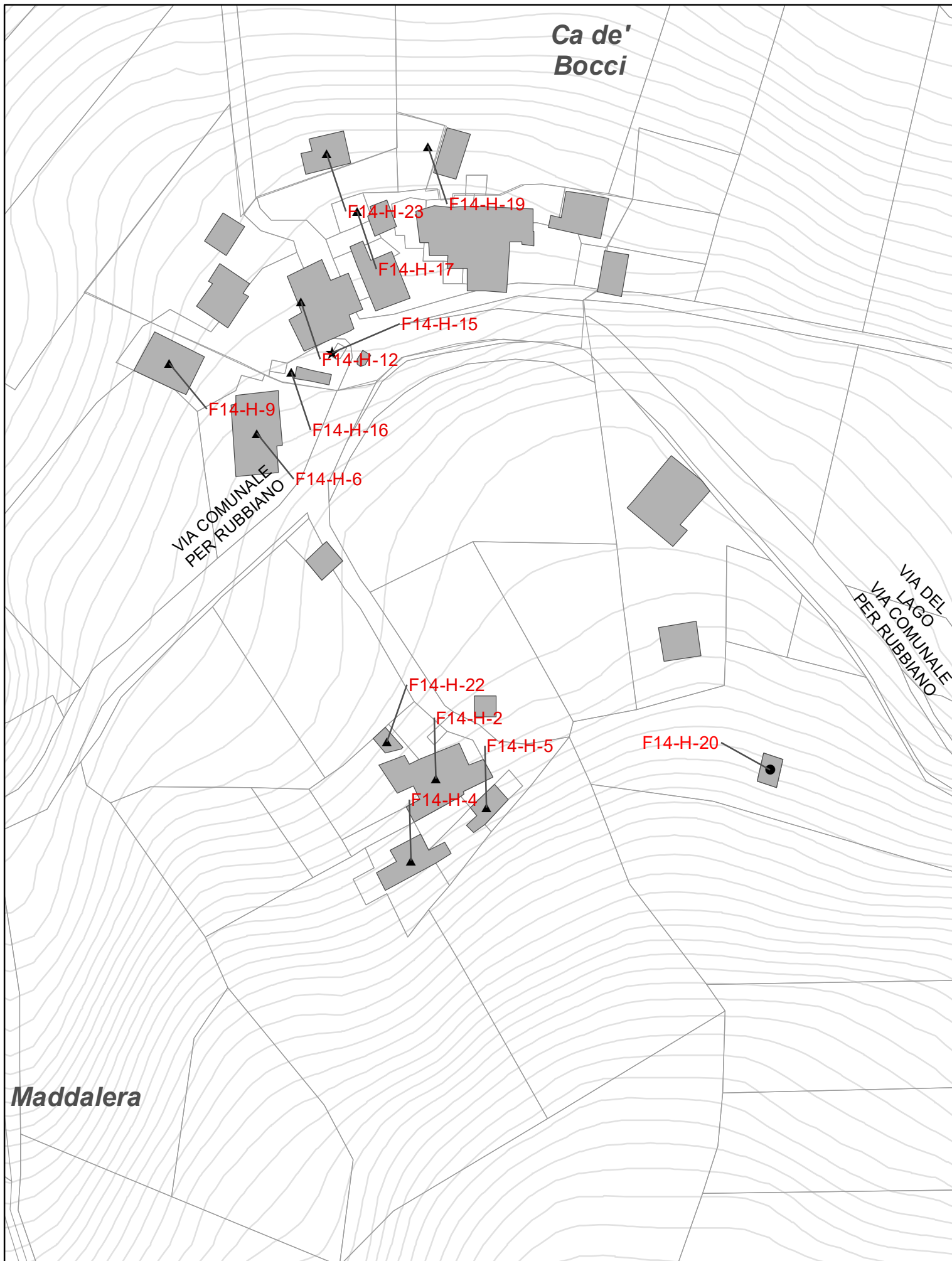


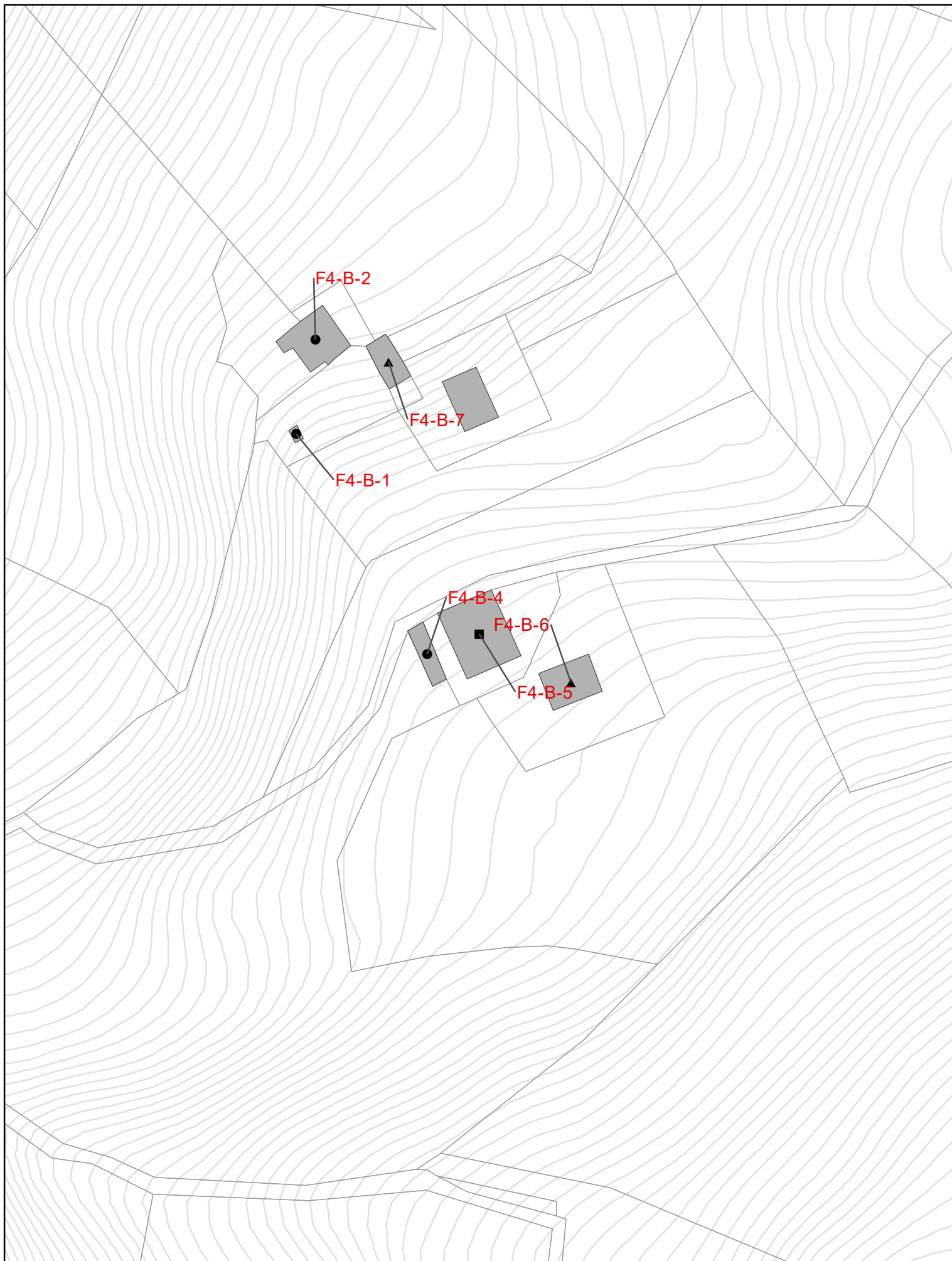


Località: **Chiosca**

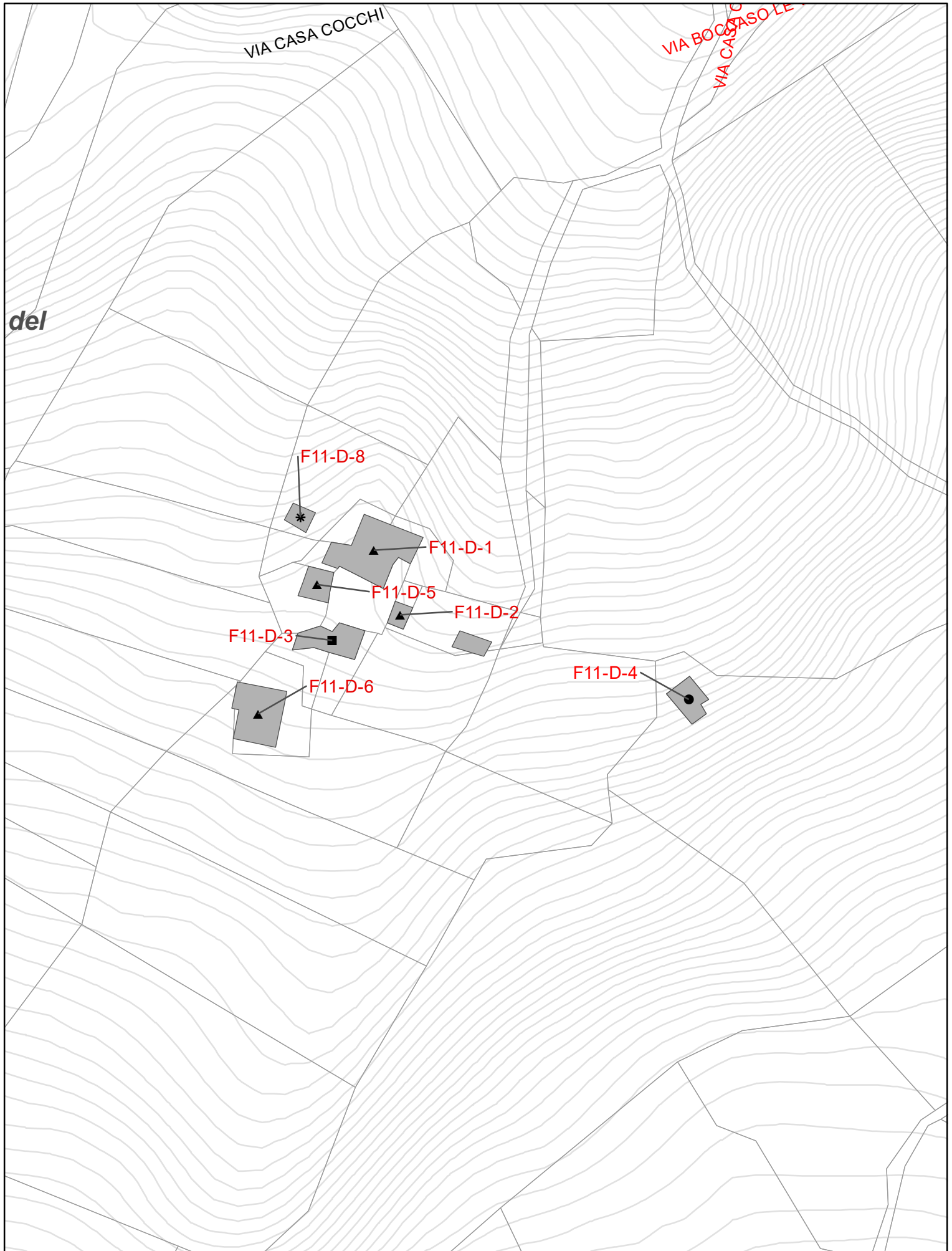




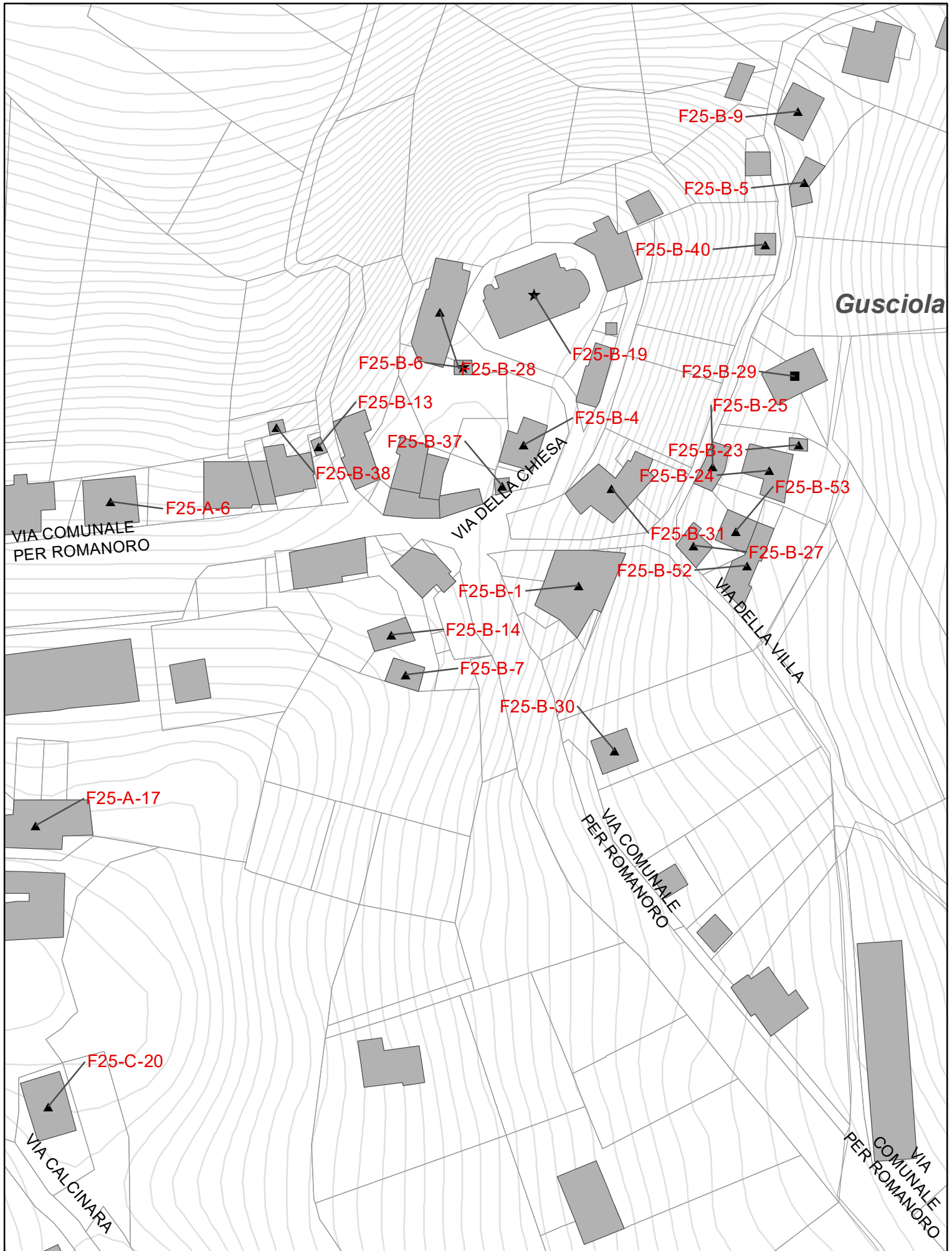


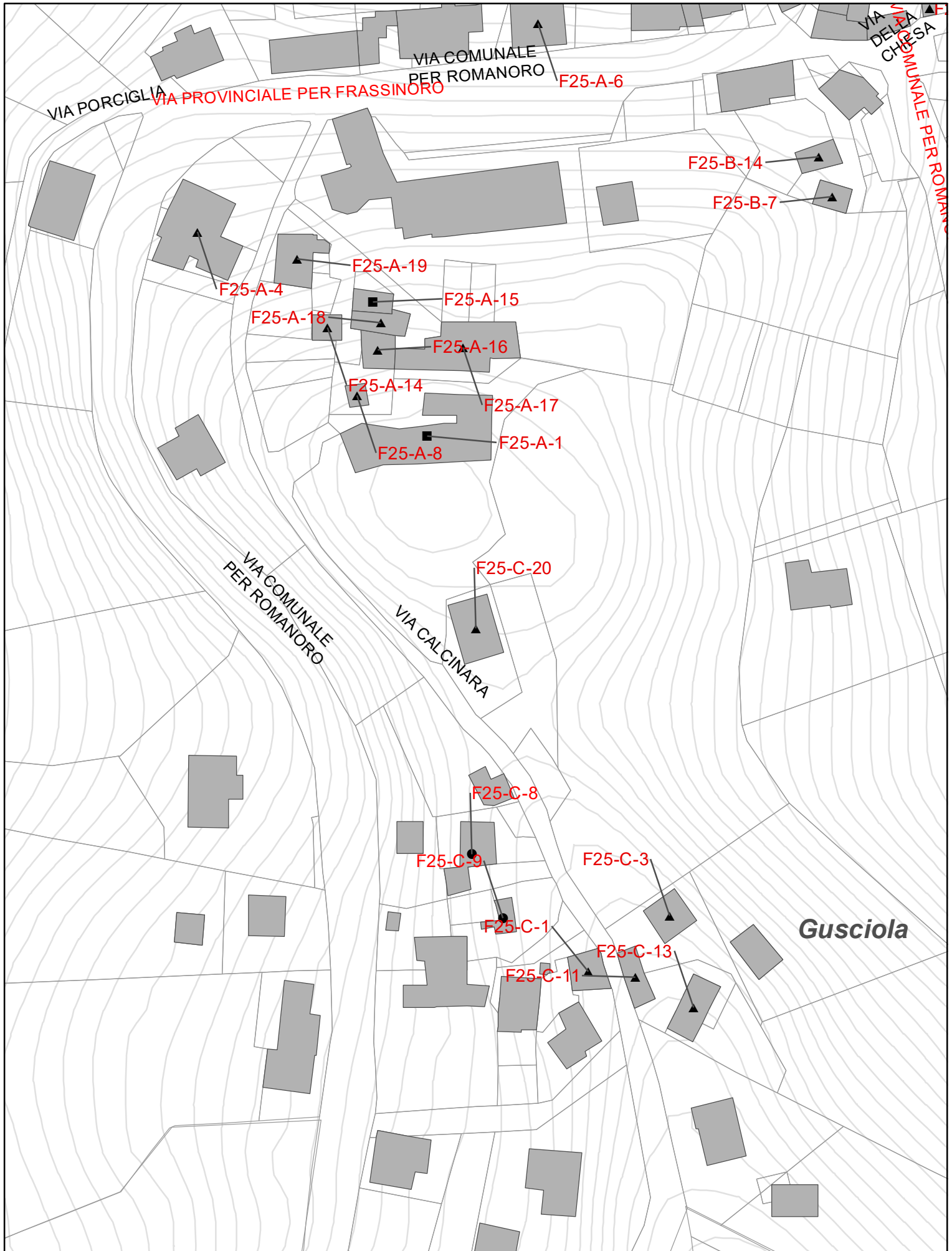


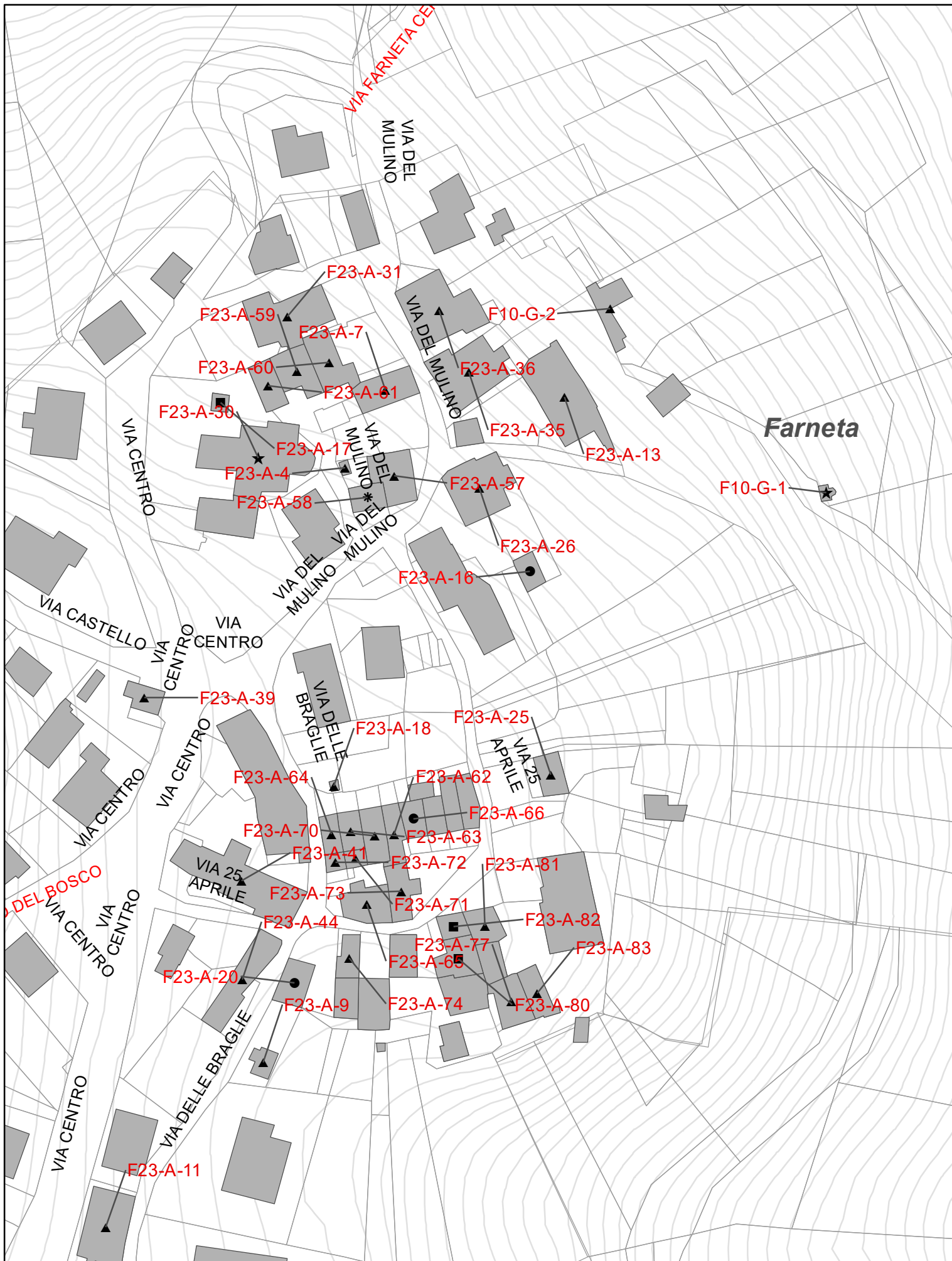






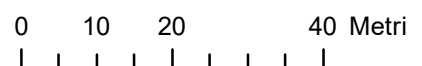



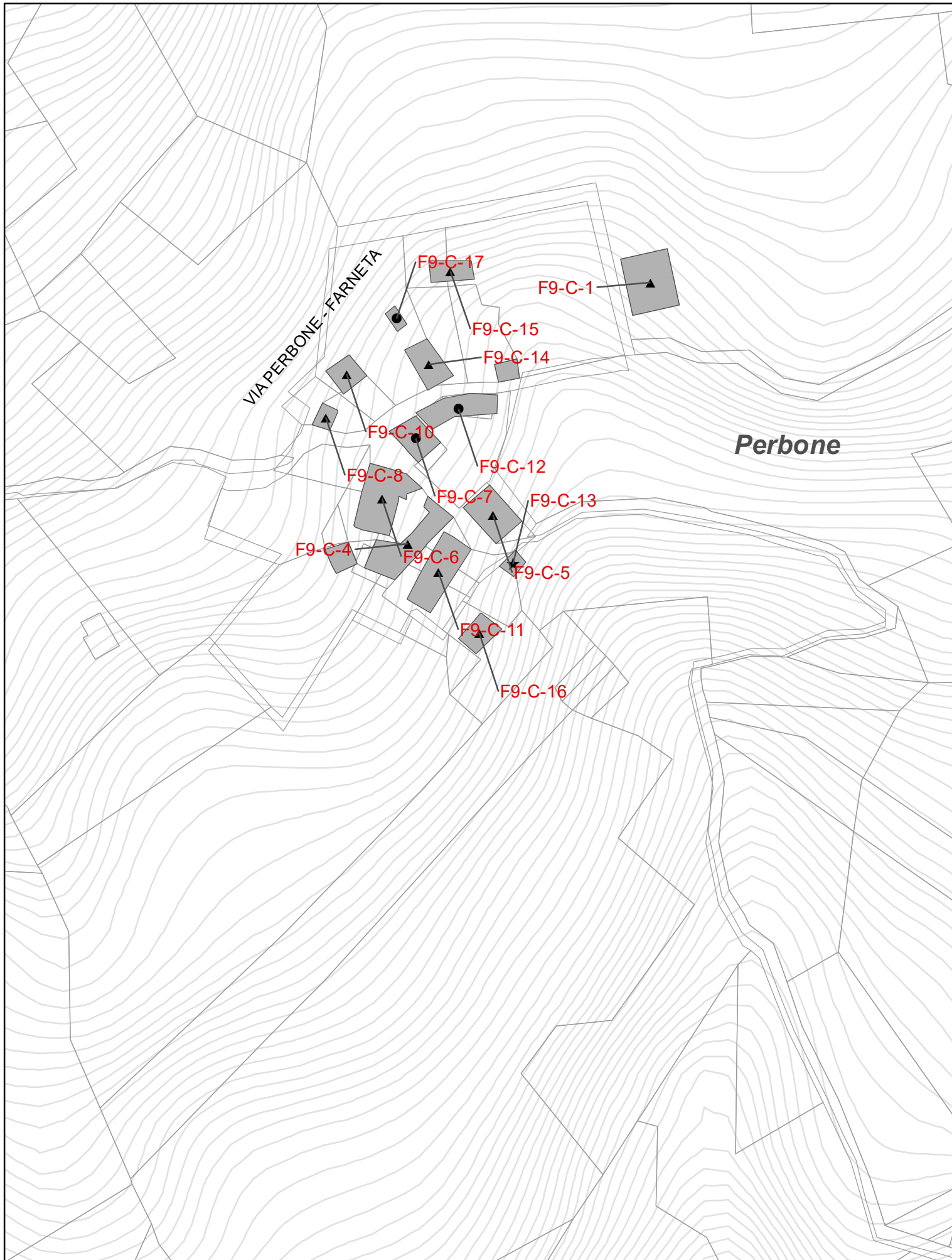




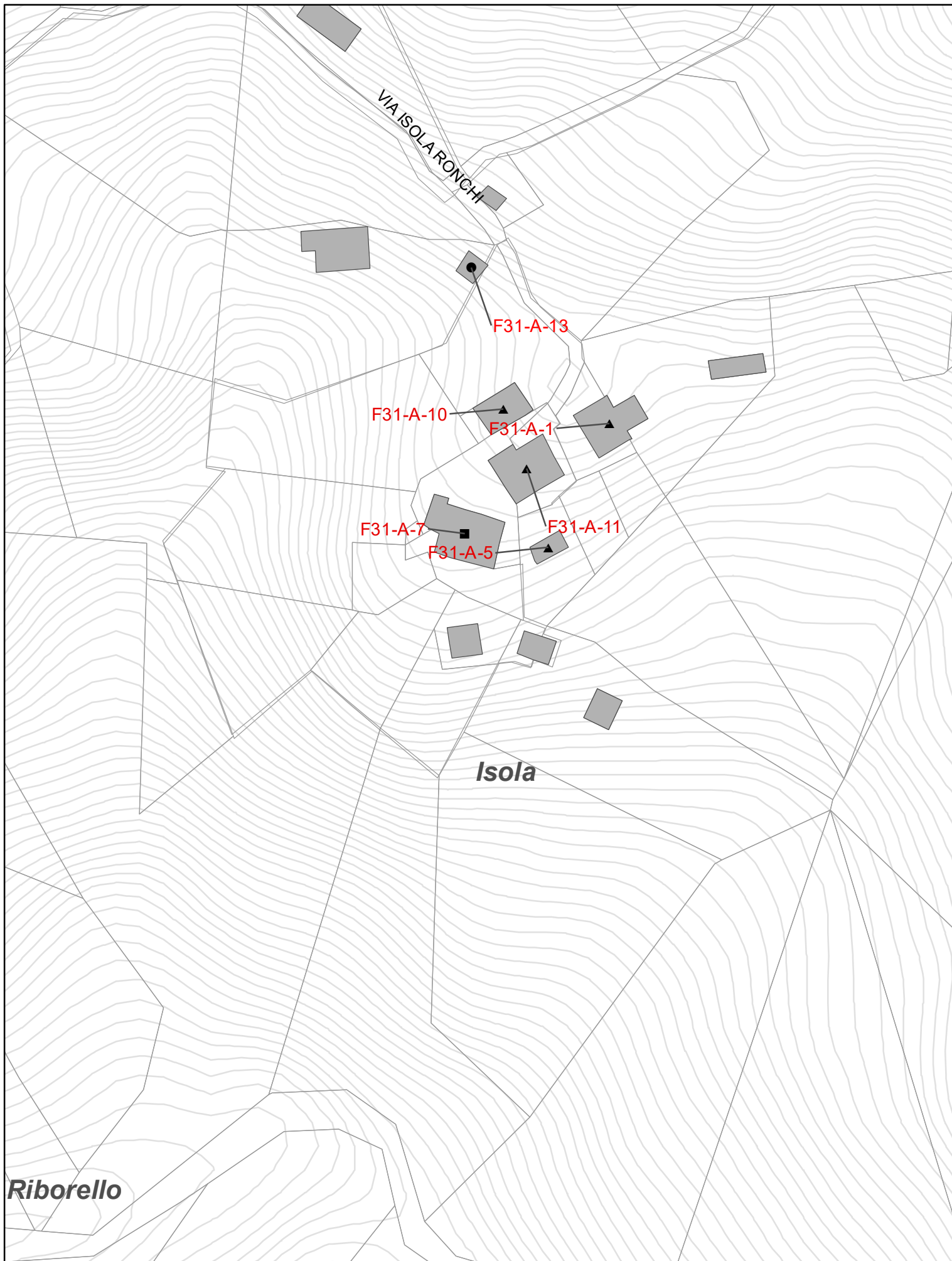


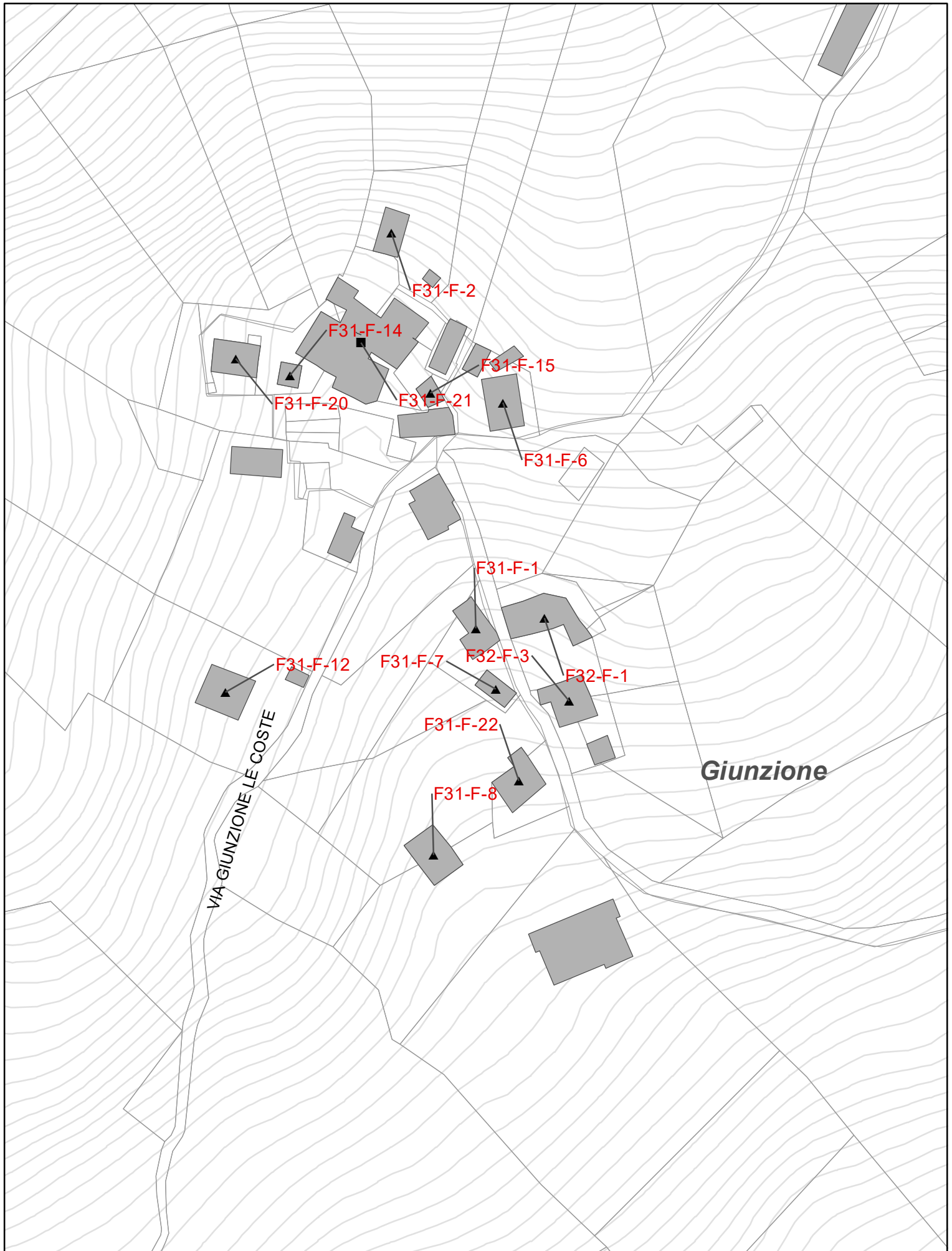
Località: **Farneta**



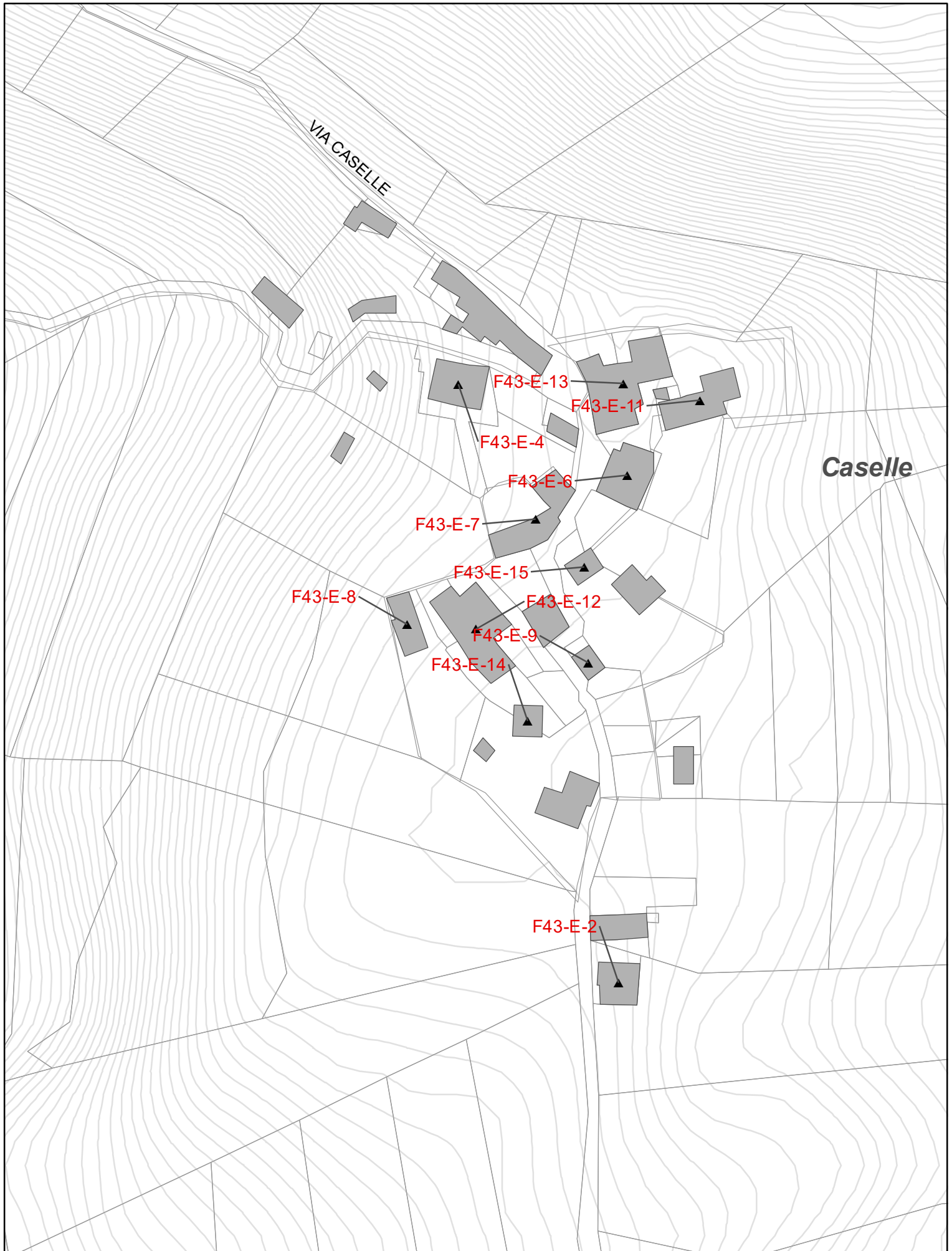




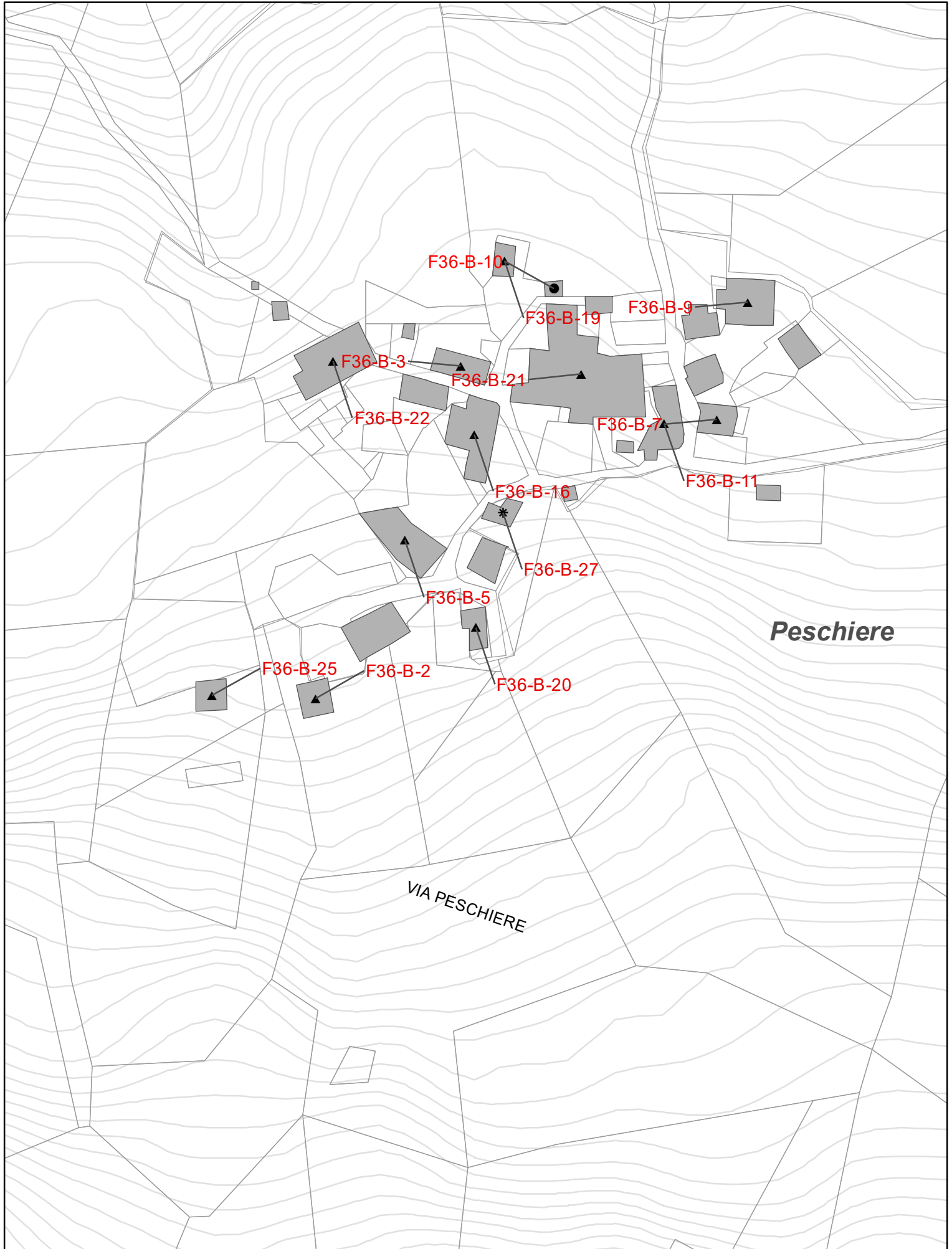


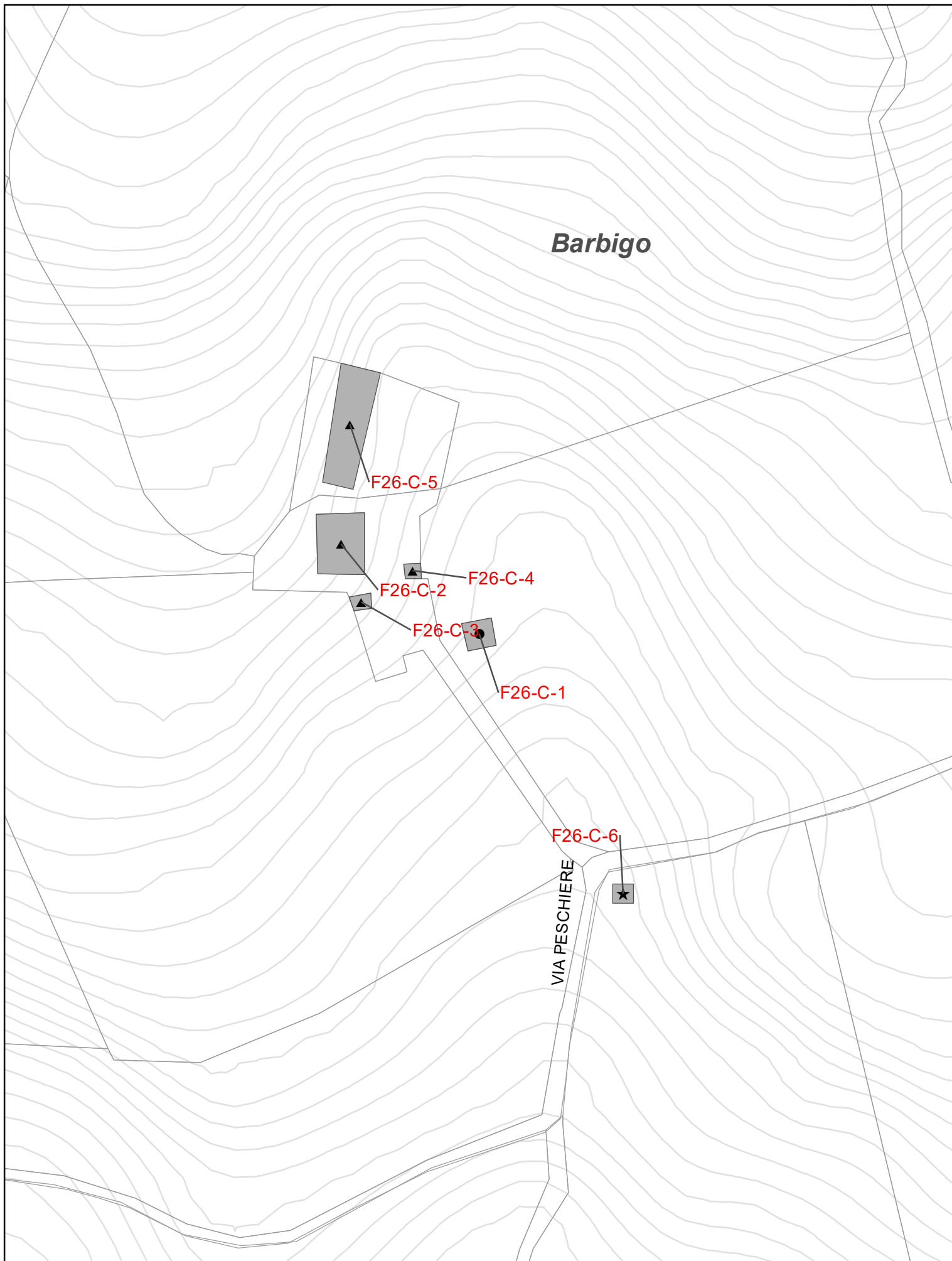




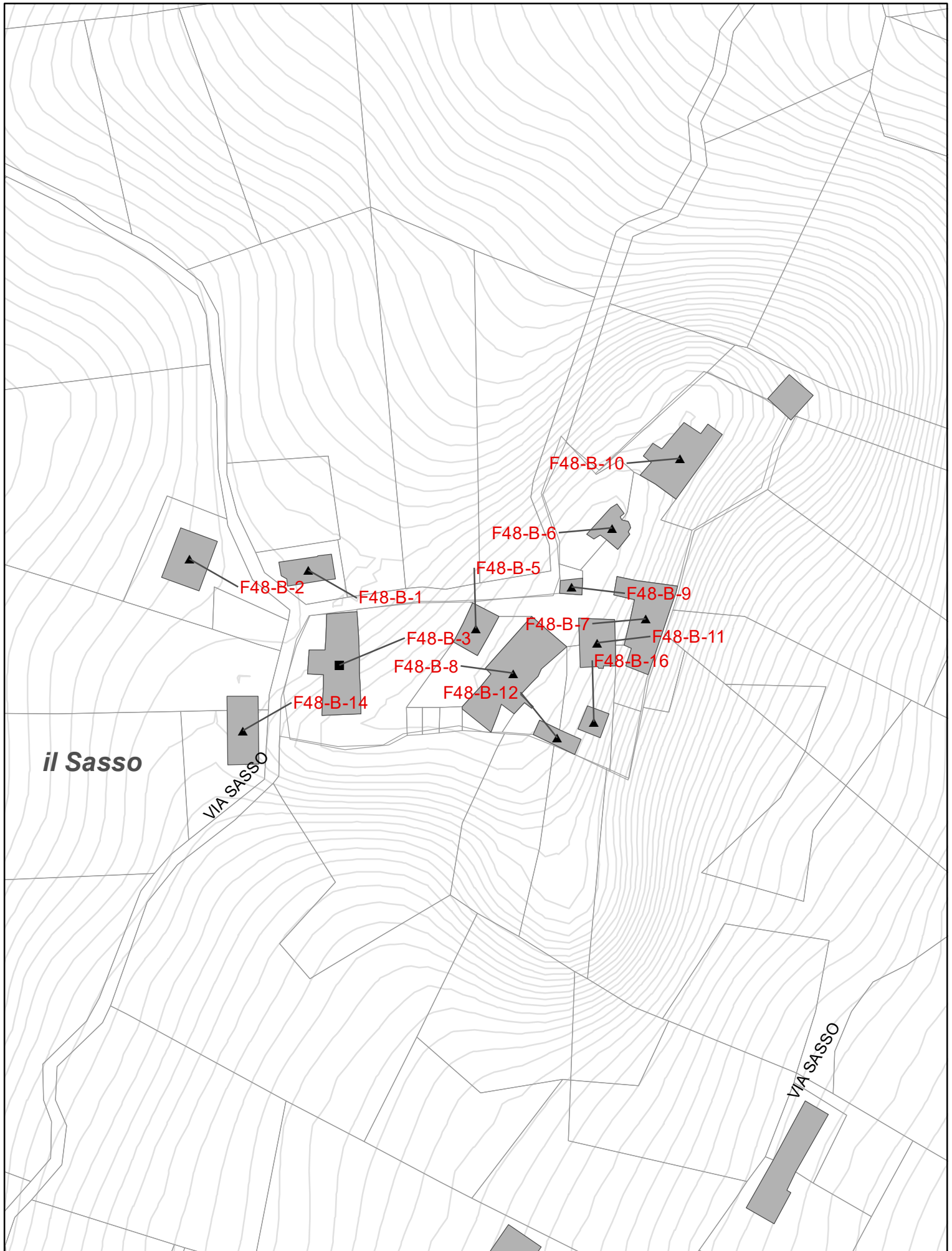


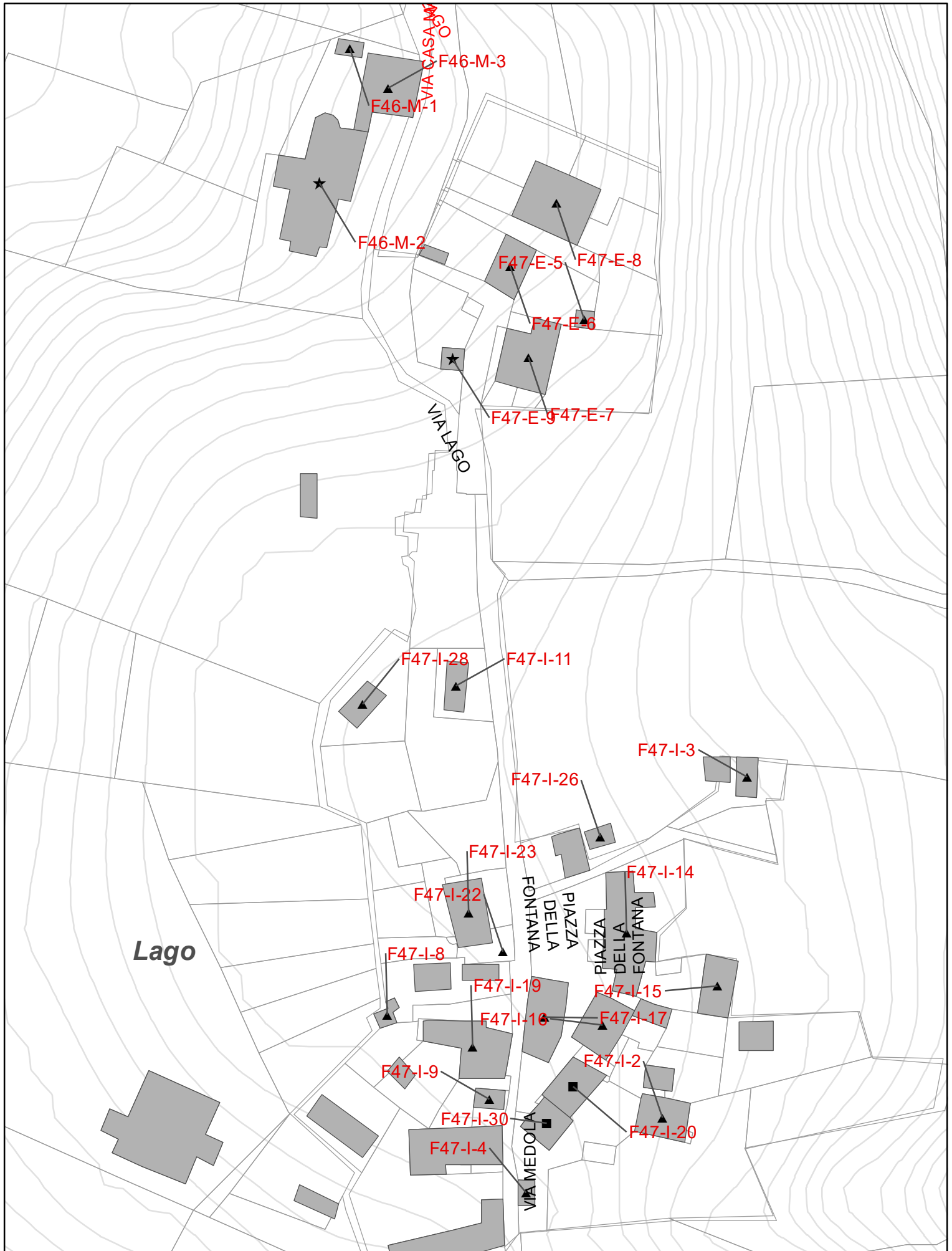


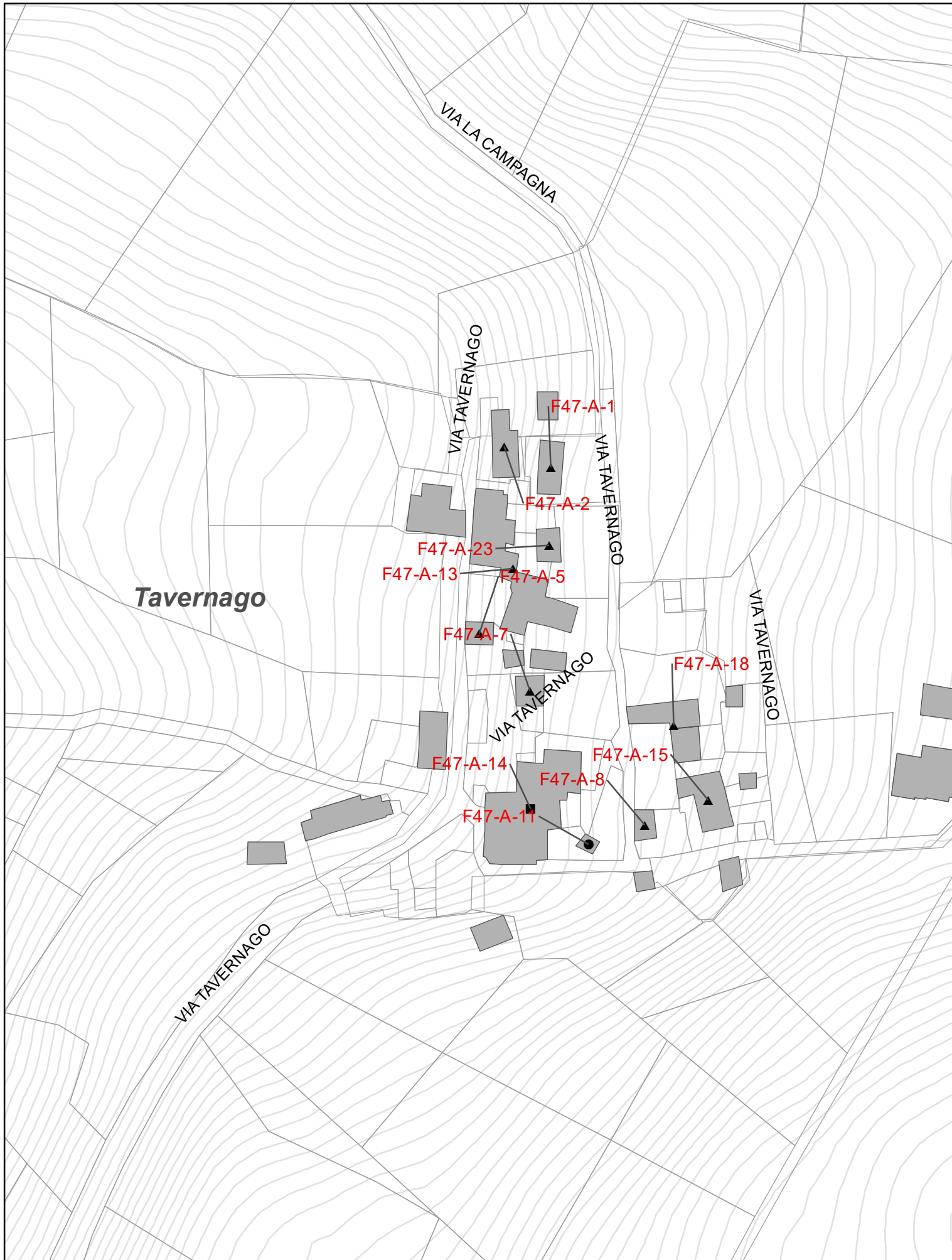


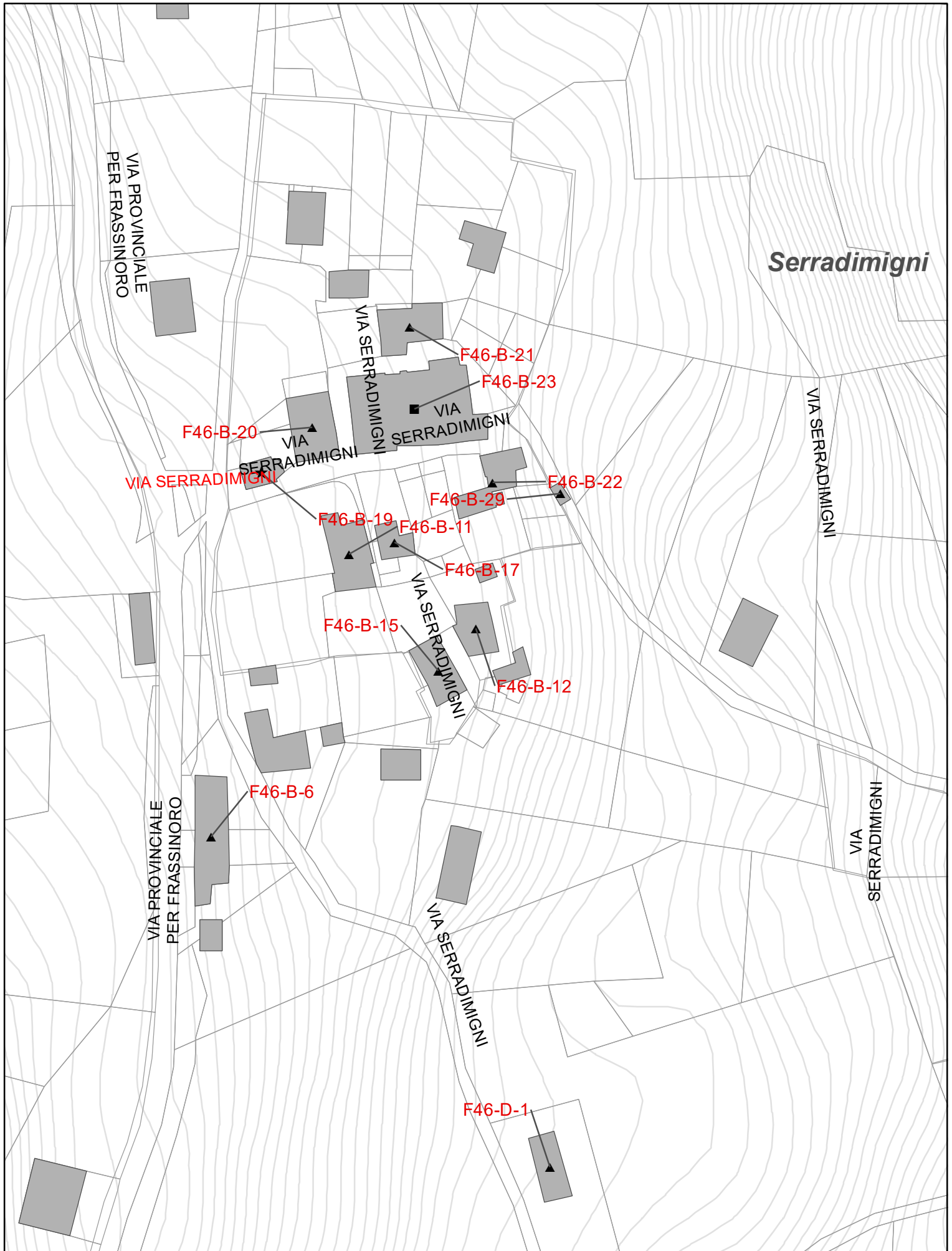


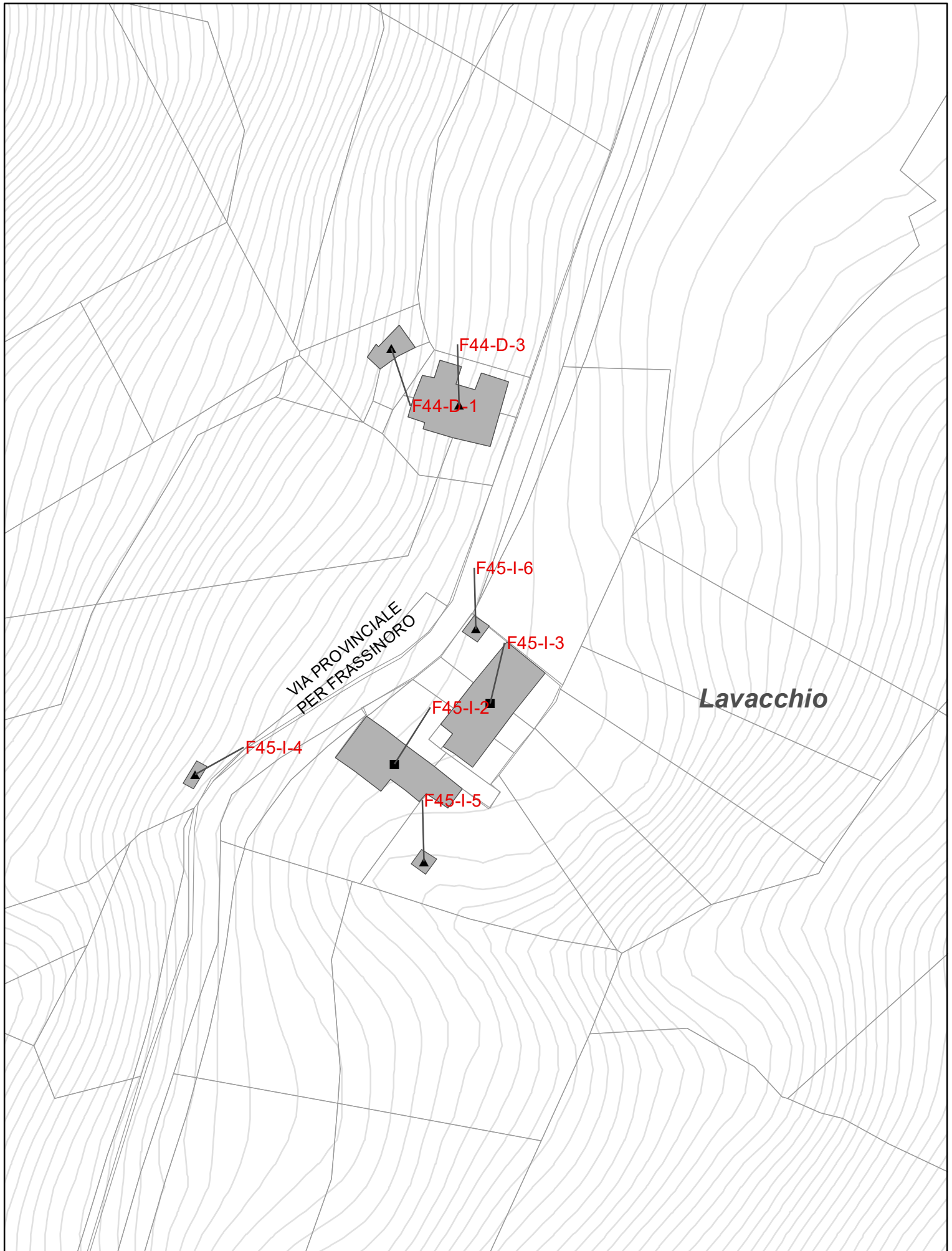


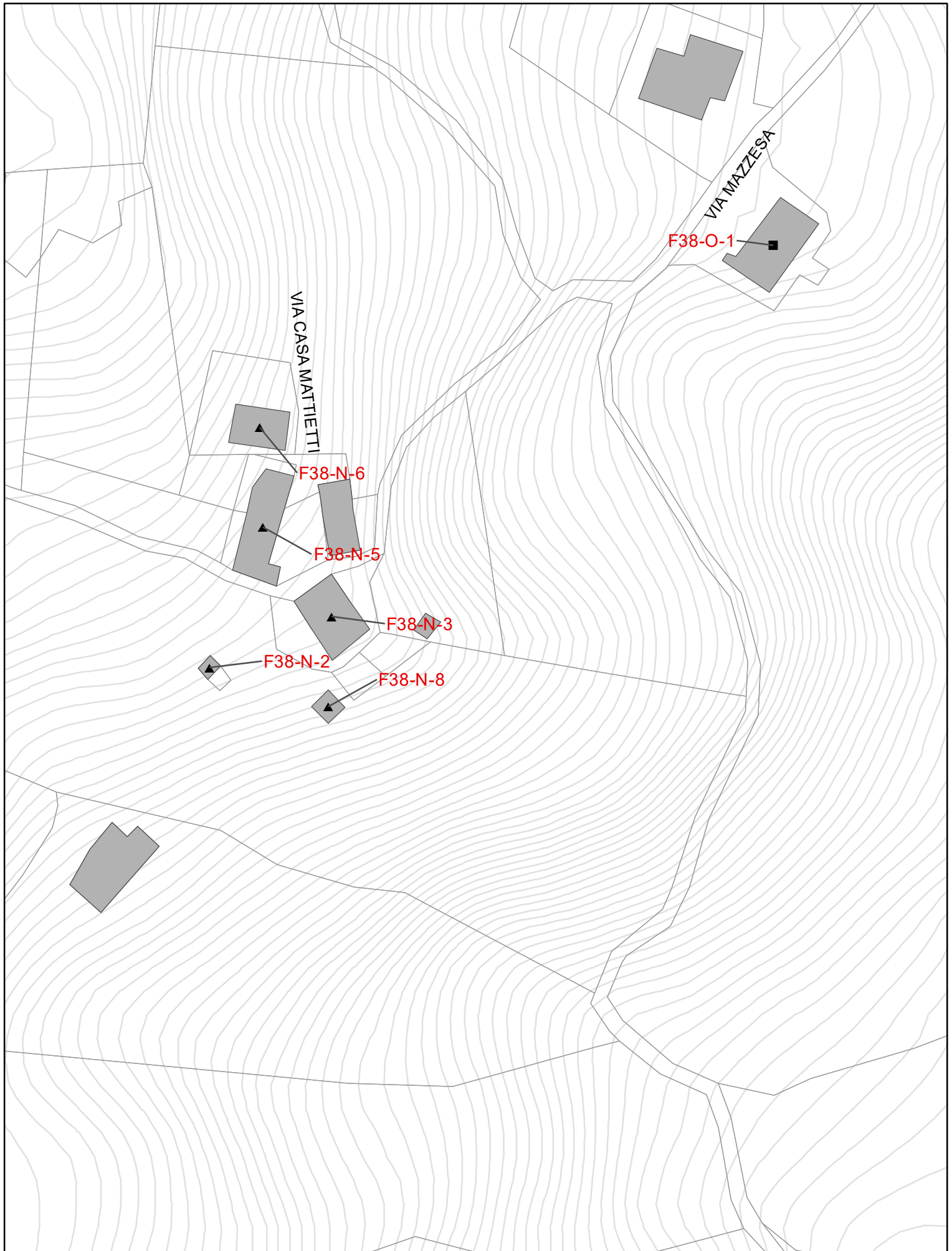


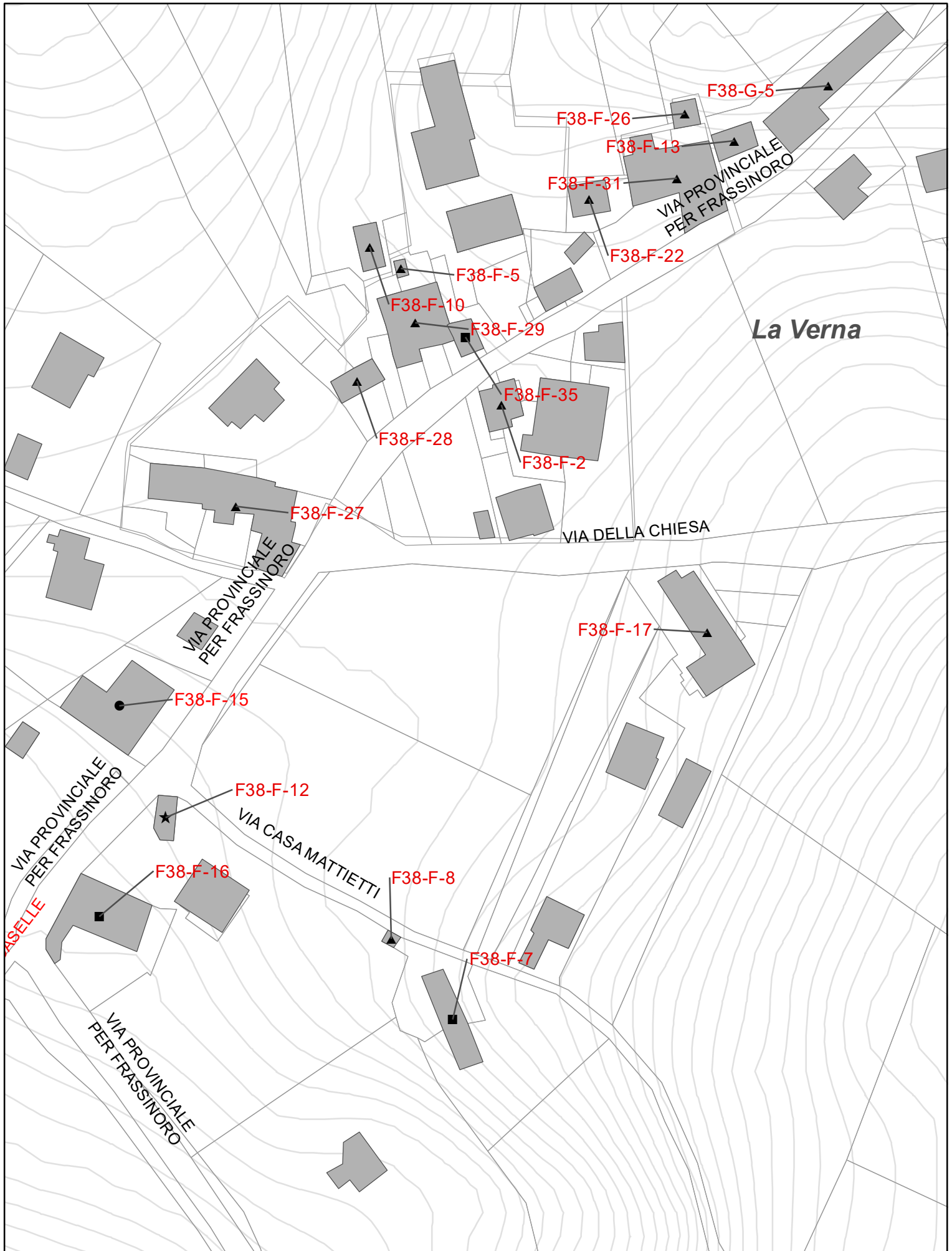




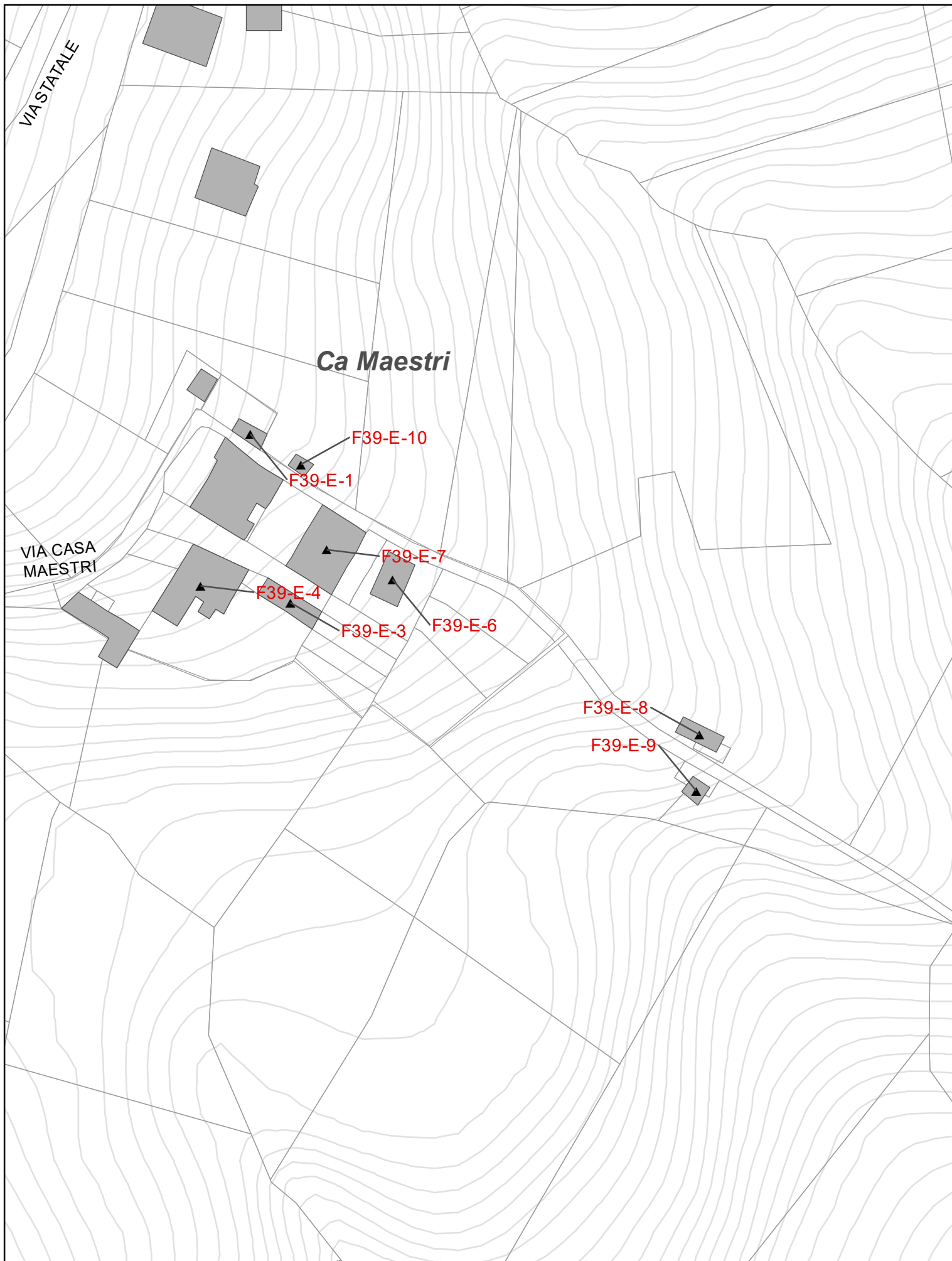


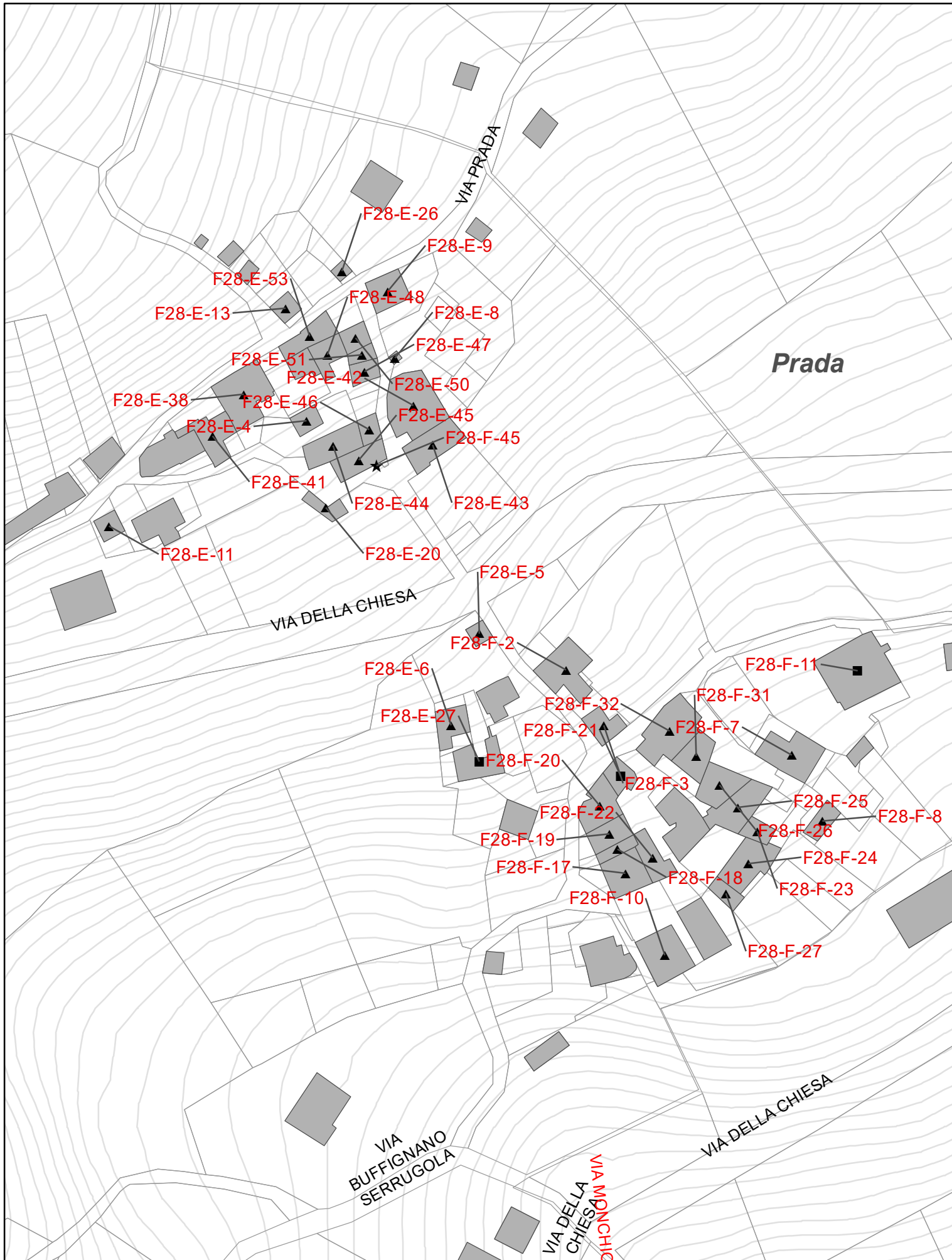




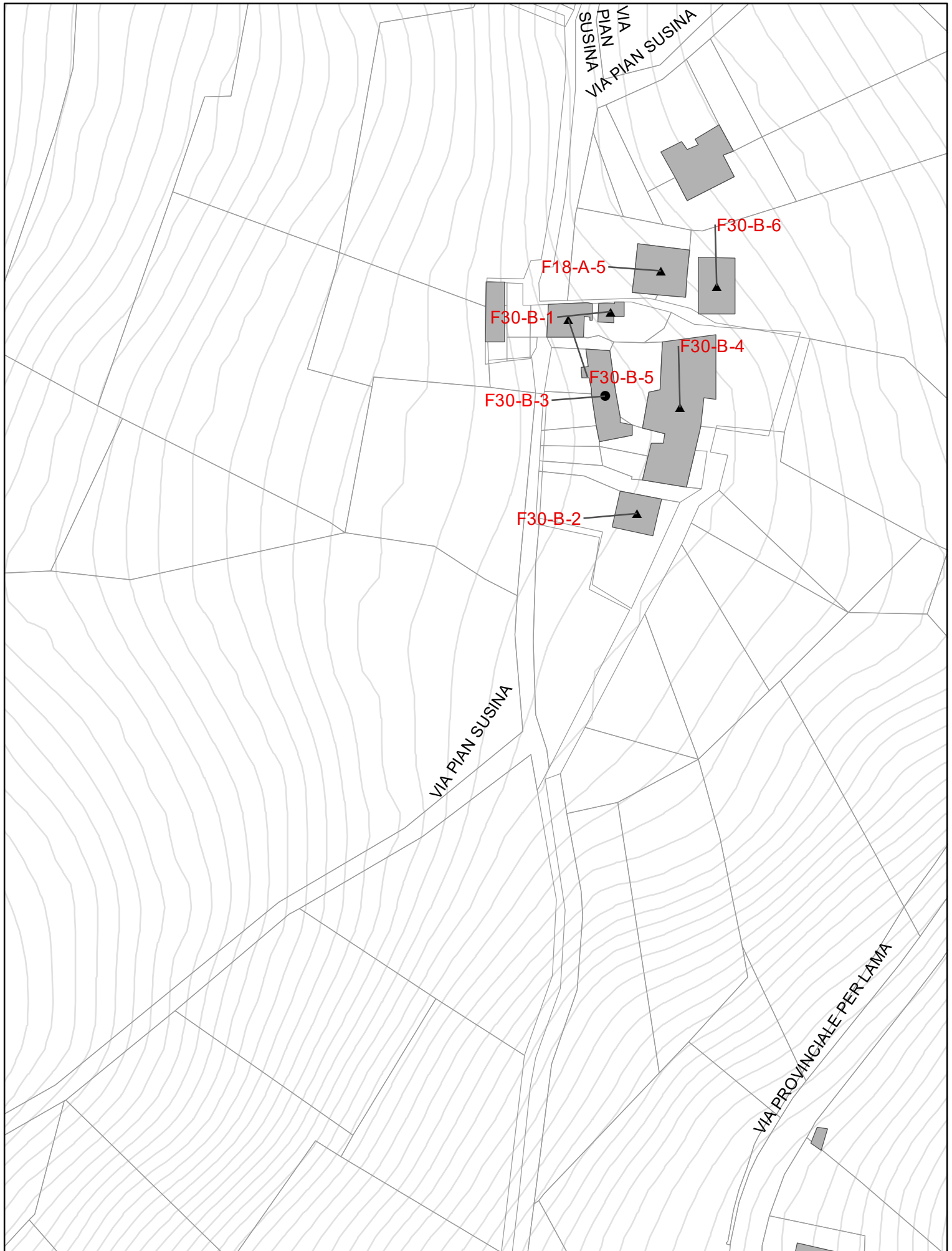














Ca de Bonghi

VIA STATALE

VIA STATALE


VIA CA' DEL MONTE

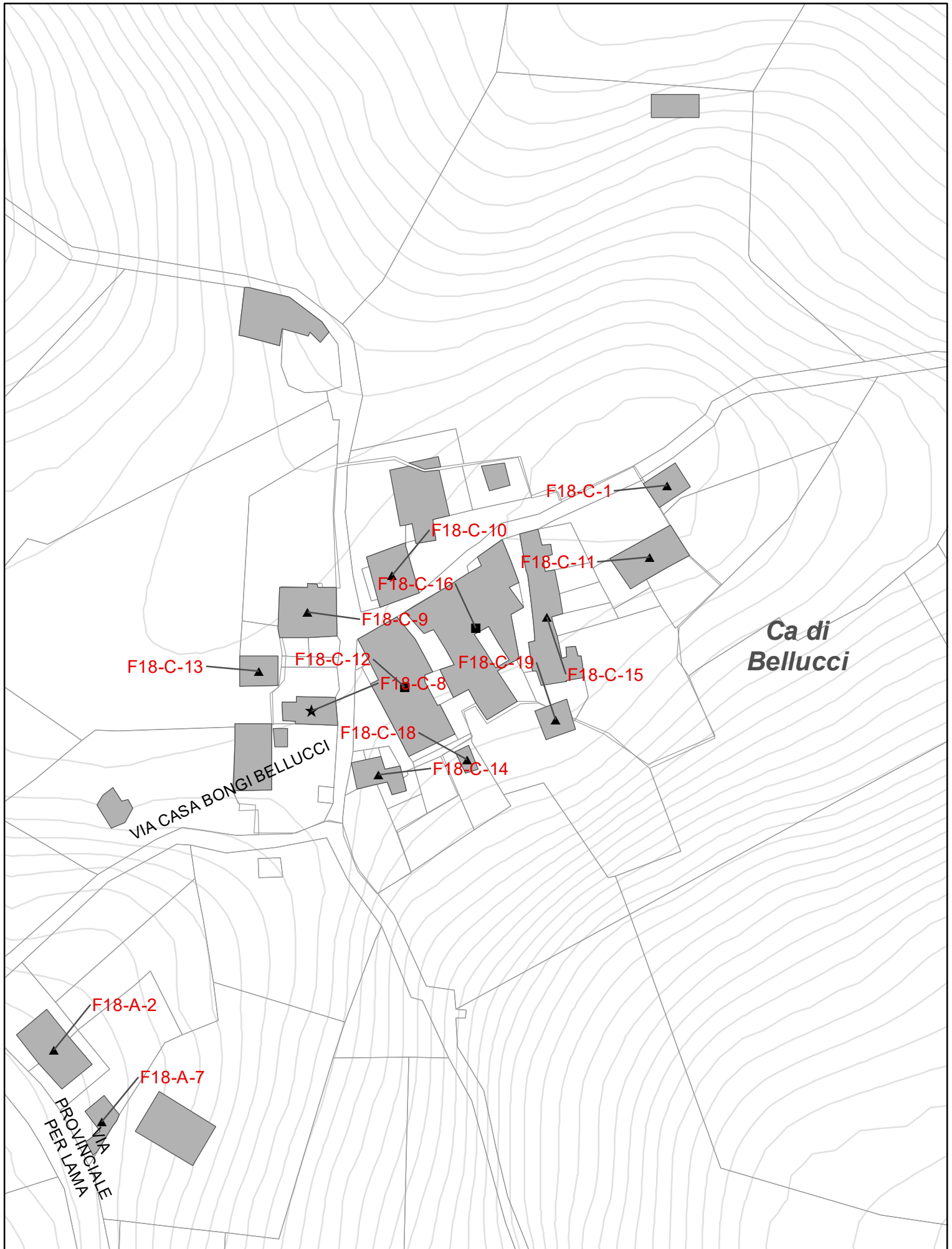
VIA CA' DEL MONTE

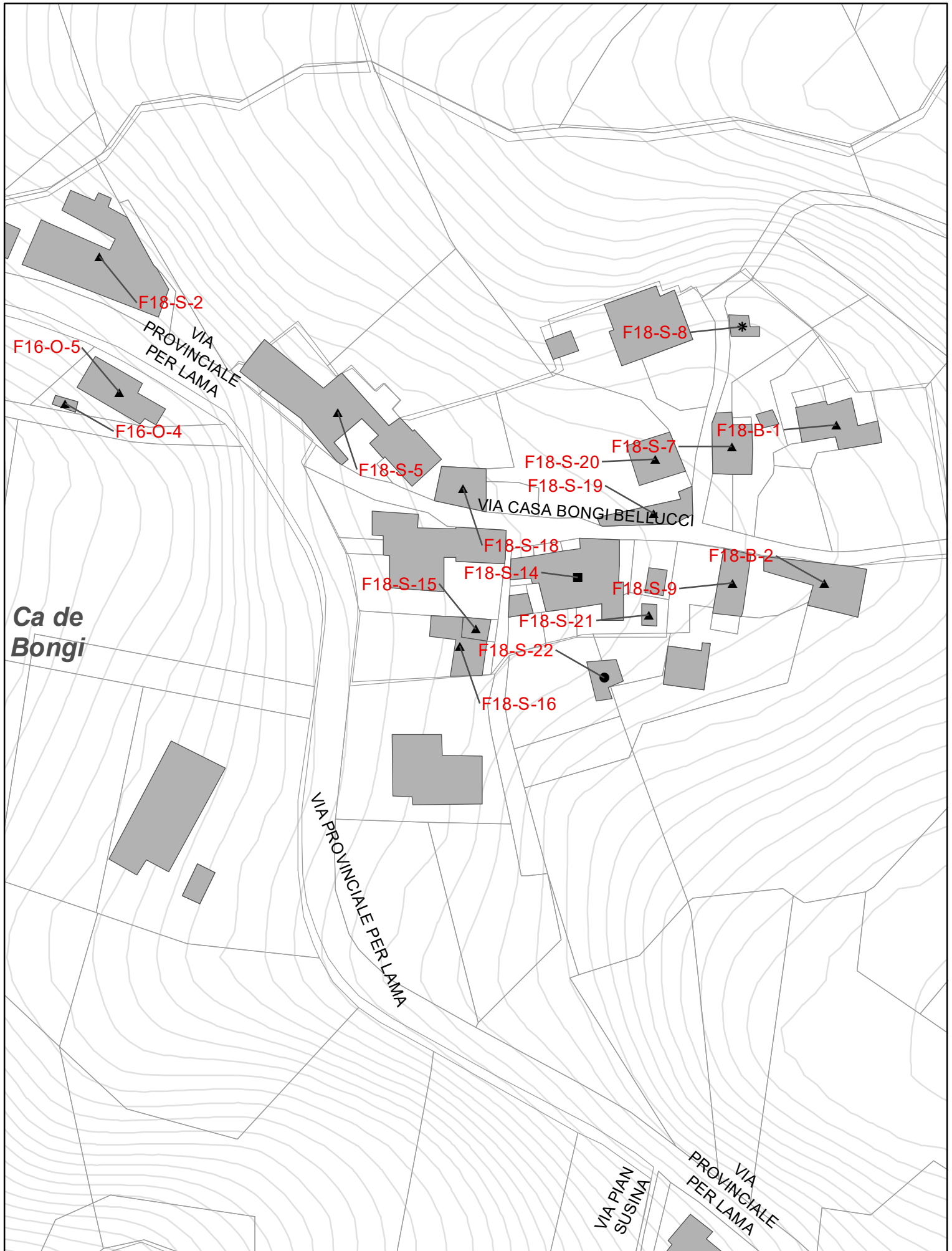
VIA CA' DEL MONTE

Località: **Ca' del Monte**

0 10 20 40 Metri







Località: **Ca' de' Bongi**

